

# East Winwood-Altamonte Springs Community Report

## Demographics



# Central Florida Florida Disaster Resilience Initiative

## Phase 1 Stage 2

### 2019



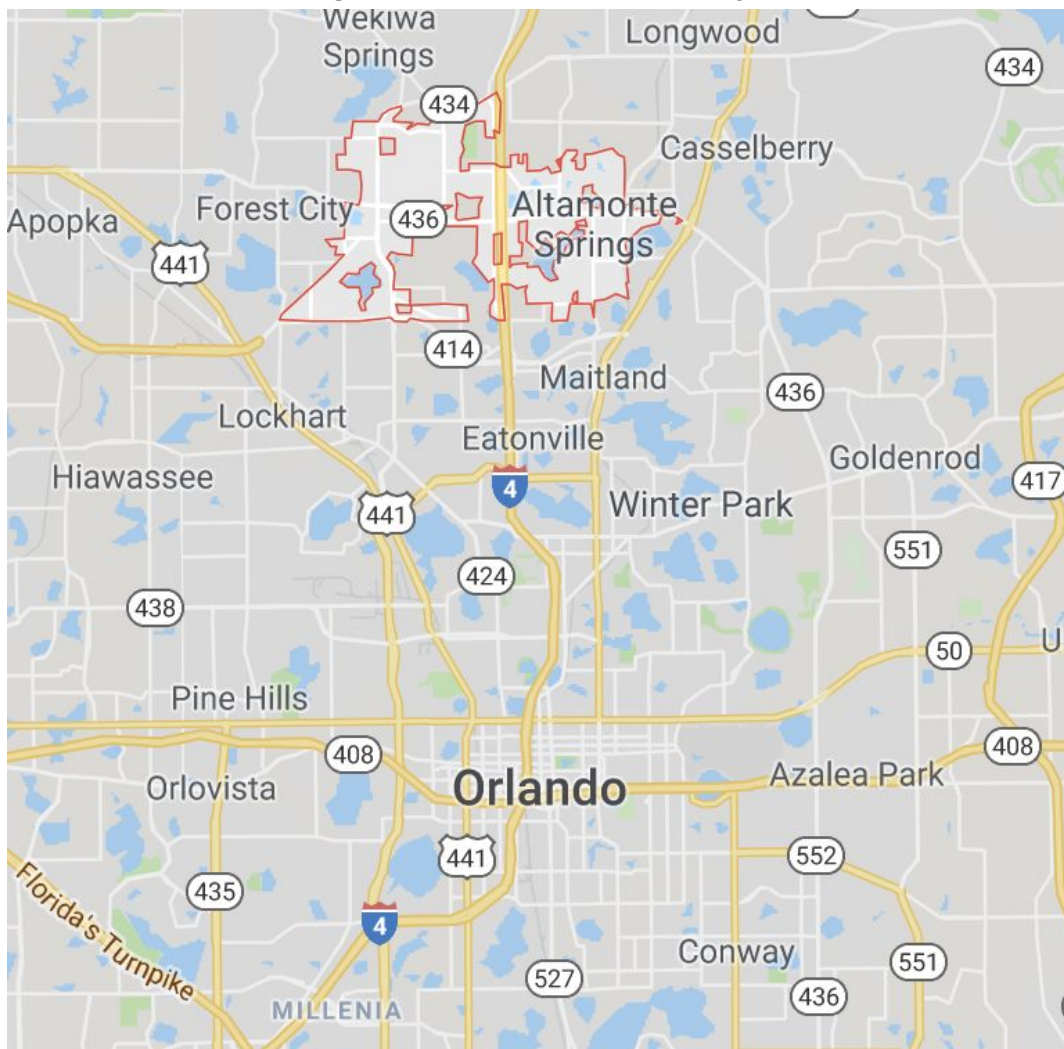
These materials were developed by Health Initiatives Foundation, Inc. in 2019. Surveys were conducted under the auspices of Health Initiatives Foundation, Inc.'s Florida Disaster Resilience Initiative, with funding from The Miami Foundation.

## Community Description

### Location

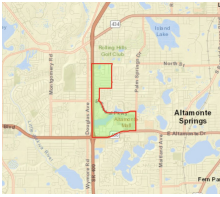
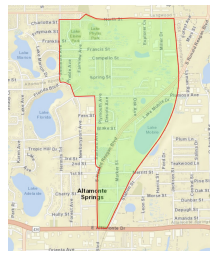
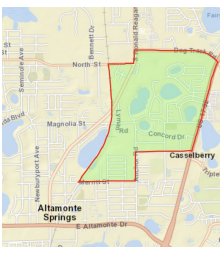

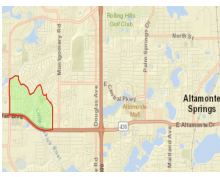
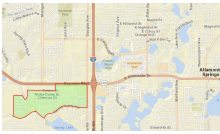
The City of Altamonte Springs is located in the Orlando Metropolitan Area in Seminole County, Florida. It includes Zip Codes [32701](#), [32707](#), [32714](#), [32730](#), and [32751](#). It is comprised of 16 Census Tracts. The community engaged for this initiative surveyed in Census Tracts **021901, 021902, 022001, 021614, and 021705**. Six Census Block Groups were included in the Survey area. These Census Blocks have a combined population of 11,253.

**Map 1. Altamonte Springs Location: Seminole County, North of Orlando**



These materials were developed by Health Initiatives Foundation, Inc. in 2019. Surveys were conducted under the auspices of Health Initiatives Foundation, Inc.'s Florida Disaster Resilience Initiative, with funding from The Miami Foundation.

**Table 1. Geography of Census Block Groups Surveyed**

 <p><b>121170219011</b></p>	<p>Population 1,706</p> <ul style="list-style-type: none"> <li>➤ North Street to the North</li> <li>➤ E Altamonte Dr (436) to the South</li> <li>➤ Virginia Ave &amp; Palm Springs Dr to the East</li> <li>➤ I-4 to the West</li> </ul>
 <p><b>121170219021</b></p>	<p>Population 1,285</p> <ul style="list-style-type: none"> <li>➤ North St to the North</li> <li>➤ E Altamonte Dr to the South</li> <li>➤ Railroad Tracks to the East</li> <li>➤ Seminole Ave &amp; Sanford Ave to the West</li> </ul>
 <p><b>121170220011</b></p>	<p>Population 1,614</p> <ul style="list-style-type: none"> <li>➤ Dog Track Rd to the North</li> <li>➤ Merritt St and W Melody Ln to the South</li> <li>➤ US 17-92 to the East</li> <li>➤ Railroad tracks to the West</li> </ul>
 <p><b>121170220012</b></p>	<p>Population 1,058</p> <ul style="list-style-type: none"> <li>➤ Merritt St and W Melody Ln to the North</li> <li>➤ E Altamonte Dr to the South</li> <li>➤ US 17-92 to the East</li> <li>➤ Railroad tracks to the West</li> </ul>
 <p><b>121170216142</b></p>	<p>Population 2,018</p> <ul style="list-style-type: none"> <li>➤ Green Briar Blvd to the North</li> <li>➤ Semoran Blvd to the South</li> <li>➤ Spring Oaks Blvd to the East</li> <li>➤ N State Rd 434 to the West</li> </ul>
 <p><b>121170217051</b></p>	<p>Population 3,572</p> <ul style="list-style-type: none"> <li>➤ Semoran Blvd to the North</li> <li>➤ Spring Valley Rd to the South</li> <li>➤ Wymore Rd to the East</li> <li>➤ Northeastern Ave to the West</li> </ul>



## School and Legislative Districts

Altamonte Springs is served by the Seminole County Unified School District, Congressional District [FL-7](#), State Senate District [FL-9](#), and State House Districts [FL-29](#) and [FL-30](#).

## Demographics

The minority population surveyed in the six Census Block Groups ranged from 49% to 86%. The low income population in each Census Block Group ranged from 19% to 74%. The percentage of linguistically isolated residents is very low, with the percentage between 0% and 8%. <sup>1</sup>

**Table 2. Percent of Population for Demographic Indicators**

Indicator	Census Block Group					
	0219011	0219021	0220011	0220012	0216142	0217051
Minority Population	55%	78%	49%	86%	60%	52%
Low Income Population	20%	65%	52%	74%	34%	19%
Linguistically Isolated Population	2%	0%	2%	0%	2%	8%
Population with Less Than High School Education	8%	15%	17%	14%	3%	7%
Population under Age 5	7%	4%	3%	16%	6%	5%
Population over Age 64	13%	16%	14%	7%	10%	8%

<sup>1</sup> EPA EJSCREEN: Environmental Justice Screening and Mapping Tool <<https://www.epa.gov/ejscreen>>

