

Dunbar and Vicinity Community Report

Central Florida Florida Disaster Resilience Initiative Phase 1 Stage 2 2019



These materials were developed by Health Initiatives Foundation, Inc. in 2019. Surveys were conducted under the auspices of Health Initiatives Foundation, Inc.'s Florida Disaster Resilience Initiative, with funding from The Miami Foundation.

Table of Contents

Content	Page
Executive Summary	3
Findings	5
Community Description	7
Location	7
School and Legislative Districts	9
Lee County Joint Unified Local Mitigation Strategy 2017 Identified Risks	10
Demographics	11
Environmental Health Concerns	12
Brownfield Sites	14
Contaminated Sites	15
Surveying Completed	23
Mission Critical Functions Survey	24
Housing and Emergency Shelter Survey	26
Appendix A: Additional Contaminated Sites	31



These materials were developed by Health Initiatives Foundation, Inc. in 2019. Surveys were conducted under the auspices of Health Initiatives Foundation, Inc.'s Florida Disaster Resilience Initiative, with funding from The Miami Foundation.

Executive Summary

The Florida Disaster Resilience Initiative consists of 5 phases:

- 1: Elevating the Voices of Vulnerable Communities
- 2: Collaborative Systems for Preparedness & Response
- 3: Resolving Mission Critical Gaps
- 4: Establishing Communities of Opportunity with Social Equity
- 5: Building a Blue-Green Political Economy for Regeneration

This report details work undertaken in Central Florida in 2019 as part of Phase I. This phase included training for Community Captains, community forums, and surveys conducted within each participating community. This report, and the accompanying online community presence in the [South Florida Resilience System](#) comprise the documentation of these efforts.

Information included in this Community Report was gathered using the following methods:

- Formal and informal interviews with Organization Leads located in or serving the community;
- Community Forums where:
 - Gaps and proposed solutions were discussed and recorded, and
 - Assets, hot spots (areas of concerns), and proposed resilience hubs were discussed and mapped.
- 30 Household *Mission Critical Function Surveys*: These surveys are designed to determine if the community is tending toward resilience or vulnerability. Survey respondents rated twenty six critical functions on the following scale:
 - Most Vulnerable
 - Extremely Vulnerable
 - Elevated Vulnerability
 - Not Affected
 - Resilient
 - Highly Resilient
 - Resilient and Sustainable
- 30 Household *Housing and Emergency Services Surveys*: Residents described their residence type, any damage to their home as a result of Hurricane Irma, the time taken to repair the damage, and funding sources for the repairs. This survey



These materials were developed by Health Initiatives Foundation, Inc. in 2019. Surveys were conducted under the auspices of Health Initiatives Foundation, Inc.'s Florida Disaster Resilience Initiative, with funding from The Miami Foundation.

also documented where residents received information during and after Hurricane Irma, and their level of knowledge about disaster preparedness.

- Household *Skills and Equipment Inventory Surveys were completed*. These listed residents who have volunteered their services, skills, or property to be used in the community to assist their neighbors in the event of a disaster.

Community Leadership

Ms. Crystal Johnson, President of Community Forum Foundation, Inc. served as Community Captain for Dunbar. As such, she was responsible for holding and documenting a Community Forum, and for the completion and submission of community surveys.

A larger initiative to serve the community with a Resilience Hub and distribution to the community is being led by Crystal Johnson together with both lay leaders and Pastor Velma Black-Smith, associated with The Apostolic Church of God.



These materials were developed by Health Initiatives Foundation, Inc. in 2019. Surveys were conducted under the auspices of Health Initiatives Foundation, Inc.'s Florida Disaster Resilience Initiative, with funding from The Miami Foundation.

Findings

The 30 Household *Mission Critical Function Surveys* determined that the top priority gaps in Dunbar were:

- Renewable vs Grid Energy
- Climate Threat Mitigation & Transformation
- Energy Lighting & Cooking
- Agriculture Production Scale
- Psychosocial Resilience

In addition to the 23.3% of respondents that experienced electrical power outage (many for as much as 2 weeks), the top 3 types of damage after Hurricane Irma reported by 30 respondents to the Household *Housing and Emergency Services Surveys* were:

- Roof damage (26.7%)
- Water damage (20.0%)
- Tarps on Roofs (13.3%)

Heating system damage, window damage, sewage/septic damage, and electrical power damage were all repaired in less than 6 months. Electrical power was off for two weeks in some locations. All respondents with tree damage reported that repairs took longer than 6 months. Both the minor roof damage and the tarps on roofs required more than 6 months to repair in two thirds of homes reporting such damage. Half of the households reporting cooling system damage required more than 6 months to complete repairs, and a quarter of households reporting water damage required more than 6 months to affect repairs.

A quarter of responding households applied for funding to affect repairs. Half of those funded their repairs with FEMA funds and a fifth of them funded repairs with home insurance. Renters Insurance, Rebuild Florida and unspecified “Other Funding” sources were funded the remaining reported repairs.

There is a strong need for notification about when and how to evacuate, how to obtain supplies prior to a storm. Residents reported that as Hurricane Irma approached, they did not know where an emergency shelter was or how they would get there. Community Leaders stated that there were no emergency shelters open in the city that they were aware of, and that expected emergency shelters were flooded.



There is also a need to educate about preparedness. Less than a third of respondents could answer questions about preparedness, including how to comply with a boil water order, how much water is needed to shelter in place, and where to obtain sandbags. Less than a fifth of respondents knew how to get to an emergency shelter, how to find their emergency radio stations, or where an emergency shelter was.

Lack of climate threat mitigation, and infrastructure failures that resulted in flooding and the lengthy loss of power after Hurricane Irma, convinced local leaders at The Community Forum Foundation, Inc. to train a Youth Resilience Corps and to pursue the development of a Resilience Hub. The first Youth Resilience Corps training took place over Spring Break 2019. An EMS officer taught how to volunteer at a FEMA Point of Distribution, and the fire department taught first aid. Youth also worked on their family preparedness plans, and learned about the public health effects of climate change. Additional training is planned for Fall 2019.

Lack of communications and lack of electrical power in Dunbar after Hurricane Irma created hardship within the community, particularly for the elderly and those with medical needs. As a result, residents who participated in the surveys and the community forum expressed a desire for renewable energy, with a preference for solar power at a Resilience Hub that could serve the community. Pastor Thelma Black-Smith at Apostolic Church of God is willing to accommodate a storage structure on church property to hold preparedness supplies.

The existence of an arsenic sludge dump and multiple Brownfield sites in the community have residents concerned about the effects of flooding and high winds on the potential spread of contaminants. The need for education about the contamination as well as remediation at the affected sites, was identified in discussions with community leaders. The current Florida Department of Environmental Protection Contamination Locator Map¹ for Dunbar identifies four (4) Brownfield Sites in Zip Code 33916, which includes the Homearama arsenic sludge dump on South Street. Zip Code 33916 also has 7 Active Petroleum Cleanup sites, 10 Pending Petroleum Cleanup Sites, 5 Active Other Waste Cleanup Sites, and 2 pending “Other” Waste Cleanup Sites.

¹ Florida Department of Environmental Protection Contamination Locator Map
<<http://prodenv.dep.state.fl.us/DepClnup/viewmap.do>>


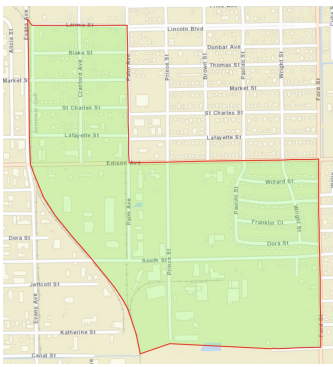


Community Description

Location

Dunbar is in Ft. Myers, Florida. It is a neighborhood in the Cape Coral Area in Lee County. Almost all of the surveys (58 of 60) were completed within Zip Codes [33916](#)² and [33901](#)³. These were in Census Tracts 000502, 000600, 001201, and 001000. One survey was completed in Cape Coral Zip Code [33914](#)⁴ in Census Tract 010410. Another one was completed in Lehigh Acres Zip Code [33972](#)⁵ in Census Tract 040210.

Table 1. Geography of Census Block Groups Surveyed

 <p>120710005023</p>	<p>Population 245</p> <ul style="list-style-type: none"> ➤ Michigan Ave to the North ➤ Lincoln Blvd to the South ➤ Palmetto Ave to the East ➤ Henderson Ave to the West
 <p>120710006001</p>	<p>Population 629</p> <ul style="list-style-type: none"> ➤ Larmie St and Edison Ave to the North ➤ Canal St to the South ➤ Palm Ave and Ford St to the East ➤ Evans Ave and the Railroad track to the West

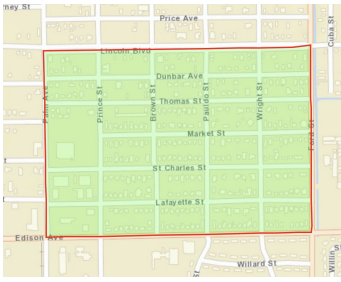

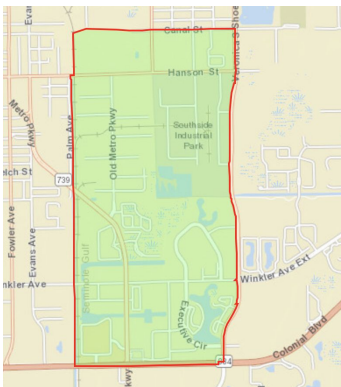
² US Statistical Atlas <<https://statisticalatlas.com/zip/33916/Overview>>

³ US Statistical Atlas <<https://statisticalatlas.com/zip/33901/Overview>>




⁴ US Statistical Atlas <<https://statisticalatlas.com/zip/33914/Overview>>

⁵ US Statistical Atlas <<https://statisticalatlas.com/zip/33972/Overview>>



 <p>Dunbar 120710006002</p>	<p>Population 665</p> <ul style="list-style-type: none"> ➤ Lincoln Blvd to the North ➤ Edison Ave to the South ➤ Ford St to the East ➤ Palm Ave to the West
 <p>Dunbar 120710006003</p>	<p>Population 1,573</p> <ul style="list-style-type: none"> ➤ Lincoln Blvd to the North ➤ Canal St to the South ➤ Highland Ave to the East ➤ Ford St to the West
 <p>Dunbar 120710012011</p>	<p>Population 3,816</p> <ul style="list-style-type: none"> ➤ Canal St to North ➤ Colonial Blvd to the South ➤ Veronica Shoemaker Blvd to the East ➤ Palm Ave to the West



 <p>Ft Myers 120710010002</p>	<p>Population 1,960</p> <ul style="list-style-type: none"> ➤ Manuel Branch to the North ➤ Braman Ave to the South ➤ Cleveland Ave (Rt 41) to the East ➤ Cortez Blvd to the West
 <p>Cape Coral 120710104105</p>	<p>Population 1,364</p> <ul style="list-style-type: none"> ➤ Gleason Pkwy to the North ➤ Mohawk Pkwy to the South ➤ Skyline Blvd to the East ➤ Chiquita Blvd S to the West
 <p>Lehigh Acres 120710402101</p>	<p>Population 785</p> <ul style="list-style-type: none"> ➤ E 16th St to the North ➤ E 12th St to the South ➤ Joel Blvd to the East ➤ Richmond Ave N to the West

School and Legislative Districts

All Zip Codes surveyed are served by the [Lee County](#) Unified School District
 Zip Code [33916](#) , [33901](#) and [33914](#) are in Congressional District [FL-19](#) and State Senate District [FL-27](#). Zip Codes [33916](#) and [33901](#) are in State House District [FL-78](#), and Zip Code [33914](#) is in State House Districts [FL-76](#) and [FL-77](#). Lehigh Acre's Zip



These materials were developed by Health Initiatives Foundation, Inc. in 2019. Surveys were conducted under the auspices of Health Initiatives Foundation, Inc.'s Florida Disaster Resilience Initiative, with funding from The Miami Foundation.

Code [33972](#) is served by Congressional Districts [FL-17](#) and [FL-19](#), State Senate District [FL-28](#), and State House District [FL-79](#).

Lee County Joint Unified Local Mitigation Strategy 2017 Identified Risks

The four highest priority hazards identified in the Lee County Local Mitigation Strategy were Tornadoes, Thunderstorms, Flooding, and Hurricane Wind Damage. Each of these was labeled a Composite Hazard Index high priority.

Table 2. Lee County Overall Hazard Priority Summary⁶

Hazard	Probability	Maximum Impact	Probable Hazard Magnitude		Composite Hazard Index
			Death and Injury	Warning Time	
Coastal Erosion	High	Low	Low	Low	Low
Storm Surge Flooding	Low	High	Low	Medium	Medium
Drought/Extreme Heat	Low	Low	High	Low	Low
Flooding	High	High	Medium	High	High
Freeze/Extreme Cold	Medium	Low	Low	Low	Low
Hurricane Wind Damage	Medium	High	High	Medium	High
Thunderstorm Winds/Lightning/Hail	High	High	High	Medium	High
Tornado	High	High	High	High	High
Wildfire	Medium	Medium	Low	High	Medium
Aircraft Crashes	Low	Low	Medium	High	Medium
Cyberattacks	Low	Low	Low	High	Medium
Epidemic/Pandemic Diseases	Medium	Low	High	Medium	Medium
Exotic Pests/Diseases	Medium	Low	Low	Low	Low
Hazardous Materials	Low	Low	Low	Medium	Low
Violent Incidents	Low	Low	High	High	Low

⁶ Lee County Unified Local Mitigation Strategy 2017, p. 130

<http://www.leegov.com/publicsafety/Documents/Emergency%20Management/FINAL_LeeCounty_LMS2017.pdf>



Dunbar and Vicinity Demographics

The 5 Census Block Groups in Dunbar (120710005023, 120710006001, 120710006002, 120710006003 and 120710012011) have between 69% and 100% minority populations (Table 3). The 100% minority population is in the area between Lincoln Blvd to the North and Canal St to the South; and between Highland Ave to the East and Ford St to the West. This area has a 76% low income population. The Census Block Group with a 97% low income population is located between Michigan Ave to the North and Lincoln Blvd to the South; and between Palmetto Ave to the East and Henderson Ave to the West. The highest percentage low income population is in the two Dunbar Census Block Groups 120710005023 (Michigan Ave to the North, Lincoln Blvd to the South, Palmetto Ave to the East, and Henderson Ave to the West) and 120710006001 (Larmie St and Edison Ave to the North, Canal St to the South, Palm Ave and Ford St to the East, and Evans Ave and the Railroad track to the West). The area with the highest percentage of the population under age 5 is in Fort Myers Census Block Group 120710012011, located between Canal St to the North and Colonial Blvd to the South; and between Veronica Shoemaker Blvd to the East and Palm Ave to the West. The Cape Coral Census Block Group 120710402101 has a 41% minority population. The highest percentages of elderly are 21% and 20% in Dunbar Census Block Groups 105001 and 189004.⁷

Table 3. Percent of Population with Demographic Indicators by Census Block Groups

Indicator	Census Block Group							
	1207100 05023	1207100 06001	1207100 06002	1207100 06003	12071001 2011	1207100 10002	1207101 04105	12071040 2101
Minority Population	97%	95%	91%	100%	69%	44%	14%	41%
Low Income Population	97%	87%	49%	76%	62%	46%	14%	51%
Linguistically Isolated Population	0%	8%	0%	0%	19%	18%	5%	3%
Population with Less Than High School Education	52%	22%	25%	25%	18%	30%	8%	11%
Population under Age 5	5%	5%	0%	7%	9%	6%	0%	5%
Population over Age 64	18%	21%	20%	11%	7%	12%	16%	12%

⁷ EPA EJSCREEN: Environmental Justice Screening and Mapping Tool <<https://www.epa.gov/ejscreen>>



Dunbar and Vicinity Environmental Health Concerns

Table 4 summarizes elevated environmental indicators by percentile in the US, meaning how the levels of contamination in these Census Block Groups compare to the contamination in all other Census Block Groups in the US. Higher percentiles mean that the Census Block Group in the table has higher concentrations of the contaminant in question than other Census Block Groups in the US. Proximity to facilities with Required Risk Management Plans is elevated in the Dunbar Census Block Groups shaded in blue in Table 4 (81st to 96th percentile) and the nearby Ft. Myers Census Block Group 120710002). Wastewater Discharge Indicators are also elevated in the Census Block Groups in Dunbar shaded blue in Table 4 (88th to 98th percentile). In addition there are many homes constructed prior to the 1960's, which appears in the table below as the lead paint indicator.⁸ Note that homes of this age are particularly vulnerable to wind damage, as they were constructed prior to changes in Florida's building code that were designed to make homes better able to withstand hurricanes. In Dunbar Census Block Groups 120710006002 and 120710005023 are in the 51st and 54th percentile respectively. The nearby Ft. Myers Census Block Group 120710010002, the Lead Paint Indicator is in the 62nd percentile.

Table 4. Percentile in the US for Environmental Indicators

Indicator	Census Block Group							
	12071000 5023	12071000 6001	12071000 6002	12071000 6003	12071001 2011	12071001 0002	1207101 04105	1207104 02101
NATA Diesel Particulate Matter (ug/m3)*	70-80th Percentile in US	50-60th Percentile in US	50-60th Percentile in US	50-60th Percentile in US	<50th Percentile in US	70-80th Percentile in US	<50th Percentile in US	<50th Percentile in US
NATA Air Toxics Cancer Risk (risk per MM)*	50-60th Percentile in US	<50th Percentile in US	<50th Percentile in US	<50th Percentile in US	<50th Percentile in US	<50th Percentile in US	<50th Percentile in US	<50th Percentile in US
NATA Respiratory Hazard Index*	60-70th Percentile in US	50-60th Percentile in US	50-60th Percentile in US	50-60th Percentile in US	50-60th Percentile in US	60-70th Percentile in US	<50th Percentile in US	<50th Percentile in US
Traffic Proximity and Volume (daily traffic count/distance to road)	87th Percentile in US	58th Percentile in US	69th Percentile in US	49th Percentile in US	81st Percentile in US	88th Percentile in US	17th Percentile in US	5th Percentile in US
Lead Paint Indicator (% pre-1960s)	54th Percentile	31st Percentile	51st Percentile in	40th Percentile in	10th Percentile	62nd Percentile	10th Percentile	15th Percentile

⁸ EPA EJSCREEN: Environmental Justice Screening and Mapping Tool <<https://www.epa.gov/ejscreen>>



housing)	in US	in US	US	US	in US	in US	in US	in US
Superfund Proximity (site count/km distance)	4th Percentile in US	4th Percentile in US	4th Percentile in US	4th Percentile in US	4th Percentile in US	4th Percentile in US	4th Percentile in US	6th Percentile in US
Proximity to facilities w Required Risk Management Plans (facility count/km distance)	91st Percentile in US	96th Percentile in US	95th Percentile in US	91st Percentile in US	81st Percentile in US	87th Percentile in US	22nd Percentile in US	28th Percentile in US
Hazardous Waste Proximity (facility count/km distance)	5th Percentile in US	7th Percentile in US	15th Percentile in US	12th Percentile in US	15th Percentile in US	16th Percentile in US	11th Percentile in US	7th Percentile in US
Wastewater Discharge Indicators (toxicity-weighted concentration/m distance)	98th Percentile in US	97th Percentile in US	97th Percentile in US	97th Percentile in US	88th Percentile in US	79th Percentile in US	40th Percentile in US	40th Percentile in US

*The National-Scale Air Toxics Assessment (NATA) is EPA's ongoing, comprehensive evaluation of air toxics in the United States. EPA developed the NATA to prioritize air toxics, emission sources, and locations of interest for further study. It is important to remember that NATA provides broad estimates of health risks over geographic areas of the country, not definitive risks to specific individuals or locations. More information on the NATA analysis can be found at: <https://www.epa.gov/national-air-toxics-assessment>.



These materials were developed by Health Initiatives Foundation, Inc. in 2019. Surveys were conducted under the auspices of Health Initiatives Foundation, Inc.'s Florida Disaster Resilience Initiative, with funding from The Miami Foundation.

Brownfield Sites

Brownfield Areas and Brownfield Sites in Zip Code 33916 are listed in Table 5 below. All documents related to each site are accessible through the active “Documents” link in the Site ID column.

Table 5. Florida Brownfields Area and Site Documentation

Area ID	Area Name	Site ID	Site Name	SRCO Date
BF360501000	3250 Metro Parkway	BF360501001 Documents	Garden Street Iron & Metal, Inc.	
BF360302000	Dunbar Enterprise Zone Brownfield Area	BF360302001 Documents	2780 South Street	04/23/2008
BF360301000	Ft. Myers Wellfield Area	BF360301001 Documents	Eastwood Village Brownfield Site	
BF369901000	Ft. Myers Coal Gasification Area	BF369901001 Documents	City of Ft. Myers Coal Gasification Site	01/03/2011



These materials were developed by Health Initiatives Foundation, Inc. in 2019. Surveys were conducted under the auspices of Health Initiatives Foundation, Inc.’s Florida Disaster Resilience Initiative, with funding from The Miami Foundation.

Contaminated Sites

The current Florida Department of Environmental Protection Contamination Locator Map⁹ for Dunbar identifies four (4) Brownfield Sites in Zip Code 33916, which includes the Homearama arsenic sludge dump on South Street. Zip Code 33916 also has 7 Active Petroleum Cleanup sites, 10 Pending Petroleum Cleanup Sites, 5 Active Other Waste Cleanup Sites, and 2 pending “Other” Waste Cleanup Sites. In addition, there are 10 Active Petroleum Cleanup sites, 28 Pending Petroleum Cleanup Sites, and 2 Active Other Waste Cleanup Sites in Zip Code 33901. The “Other Waste Cleanup Site” category includes:

Dry Cleaning: Sites contaminated with dry cleaning solvents that are eligible to be cleaned up by the DEP

Responsible Party: Sites that will be cleaned up by the party responsible for the contamination or by a party that did not cause the contamination but has accepted responsibility for cleanup

State Funded: Sites that will be cleaned up by the DEP because there is no party identified that is responsible for the contamination or able to clean it up

State-Owned Lands Cleanup: Sites on state properties (such as state parks or state-owned buildings) that will be cleaned up by the DEP

Hazardous Waste: Sites at regulated hazardous waste facilities that will be cleaned up by the facility owner or operator in accordance with the federal hazardous waste program.

⁹ Florida Department of Environmental Protection Contamination Locator Map
<<http://prodenv.dep.state.fl.us/DepClnup/viewmap.do>>



These are the Active and Pending Cleanup Sites that are listed on the Florida Department of Environmental Protection's Contamination Locator Map in June, 2019.¹⁰ Documentation of site status can be accessed by clicking through the active links.

Contaminated Sites in Zip Code 33916

Active Petroleum Cleanup in Zip Code 33916

1. CITGO-EDISON EXPRESS, 3915 MARTIN LUTHER KING BLVD, FORT MYERS, FL 33916, Facility Id: 8519118
[Watch This Site](#) [Documents](#)
2. COGGINS TRUCKING INC LESTER, 2671 EDISON AVE, FORT MYERS, FL 33916, Facility Id: 8519351
[Watch This Site](#) [Documents](#)
3. D & D GROCERY, 3500 MARTIN LUTHER KING BLVD, FORT MYERS, FL 33916, Facility Id: 8519082
[Watch This Site](#) [Documents](#)
4. EDISON OIL CO, 6940 MISSION LN, FORT MYERS, FL 33916
Facility Id: 8519437
[Watch This Site](#) [Documents](#)
5. MARK V DISTRIBUTORS INC, 3093 KENNESAW ST, FORT MYERS, FL 33916
Facility Id: 8626513
[Watch This Site](#) [Documents](#)
6. MAYTON PROPERTY, 3105 E RIVERSIDE DR, FORT MYERS, FL 33916
Facility Id: 8519245
[Watch This Site](#) [Documents](#)
7. PERFORMANCE TIRE & WHEEL, 4223 S CLEVELAND ST, FORT MYERS, FL 33916, Facility Id: 8732849
[Watch This Site](#) [Documents](#)

Pending Petroleum Cleanup in Zip Code 33916

1. C&R AUTOMOTIVE, 3861 PALM BEACH BLVD, FORT MYERS, FL 33916
Facility Id: 8519489
[Watch This Site](#) [Documents](#)

¹⁰ Florida Department of Environmental Protection Contamination Locator Map
<<http://prodenv.dep.state.fl.us/DepClnup/welcome.do>>



2. CITGO PALM BEACH-ZANNY OIL, 3006 PALM BCH BLVD, FORT MYERS, FL 33916, Facility Id: 8520617
[Watch This Site](#) [Documents](#)
3. FORT MYERS CITY-INDUSTRIAL PARK, 2780 SOUTH ST, FORT MYERS, FL 33916, Facility Id: 8627541
[Watch This Site](#) [Documents](#)
4. FT MYERS GARAGE, 2820 CARGO ST, FORT MYERS, FL 33916
Facility Id: 8521059
[Watch This Site](#) [Documents](#)
5. FL DEPT OF TRANSPORTATION #2722, 2722 MARTIN LUTHER KING BLVD FORT MYERS, FL 33916, Facility Id: 9802818
[Watch This Site](#) [Documents](#)
6. OADE ENTERPRISES, 3718 PALM BEACH BLVD, FORT MYERS, FL 33916
Facility Id: 9202387
[Watch This Site](#) [Documents](#)
7. OWENS OIL STATION, 2814 ANDERSON AVE, FORT MYERS, FL 33916
Facility Id: 8510157
[Watch This Site](#) [Documents](#)
8. OYSTER AUTO SALES, 3017 PALM BEACH BLVD, FORT MYERS, FL 33916
Facility Id: 8519484
[Watch This Site](#) [Documents](#)
9. RYAN TIRE & PETROLEUM, 2650 EDISON AVE, FORT MYERS, FL 33916
Facility Id: 8626490
[Watch This Site](#) [Documents](#)
10. T&M SERVICE CENTER, 3171 ANDERSON AVE, FORT MYERS, FL 33916
Facility Id: 8519433
[Watch This Site](#) [Documents](#)

Active Other Waste Cleanup 33916

1. 3220 CARGO STREET, FORT MYERS, FL 33916 Facility Id: COM_374479
[Watch This Site](#) [Documents](#)
2. GARDEN STREET IRON & METAL, INC., 3250 METRO PARKWAY, FORT MYERS, FL 33916, Facility Id: COM_275435
[Watch This Site](#) [Documents](#)
3. MICHIGAN AVENUE LINK TRANSFER STATION, 4251 MICHIGAN AVENUE



These materials were developed by Health Initiatives Foundation, Inc. in 2019. Surveys were conducted under the auspices of Health Initiatives Foundation, Inc.'s Florida Disaster Resilience Initiative, with funding from The Miami Foundation.

FORT MYERS, FL 33916, Facility Id: COM_331618

[Watch This Site](#) [Documents](#)

4. PATTERSON (JOEL C.) AIR CONDITIONING RECYCLING, 2919 SOUTH STREET, FORT MYERS, FL 33916, Facility Id: COM_173630

[Watch This Site](#) [Documents](#)

5. PROSOURCE ONE (AKA: PRODUCER'S-AGRO-TERRA), 2804 HANSON STREET, FORT MYERS, FL 33916, Facility Id: COM_301645

[Watch This Site](#) [Documents](#)

Pending Other Waste Cleanup 33916

1. EASTWOOD VILLAGE BROWNFIELD SITE, 4200 DR MARTIN LUTHER KING JR BLVD, FORT MYERS, FL 33916, Facility Id: COM_275447

[Watch This Site](#) [Documents](#)

2. HOMERAMA (Proposed), SOUTH STREET, FORT MYERS, FL 33916, Facility Id: COM_288039

[Watch This Site](#) [Documents](#)

Contaminated Sites in Zip Code 33901

Active Petroleum Cleanup in Zip Code 33901

1. 5. 7-ELEVEN FOOD STORE #25668, 5324 S CLEVELAND AVE, FORT MYERS, FL 33901, Facility Id: 8519472

[Watch This Site](#) [Documents](#)

2. BUILDERS SQUARE #1450, 4450 FOWLER ST, FORT MYERS, FL 33901
Facility Id: 8945356

[Watch This Site](#) [Documents](#)

3. CHEVRON #47296, 2333 FOWLER ST, FORT MYERS, FL 33901
Facility Id: 8519072

[Watch This Site](#) [Documents](#)

4. CIRCLE K #7949, 2634 WINKLER AVE, FORT MYERS, FL 33901
Facility Id: 8732746

[Watch This Site](#) [Documents](#)

5. LEE CNTY JUSTICE CTR, 1700 MONROE ST, FORT MYERS, FL 33901
Facility Id: 9103059



These materials were developed by Health Initiatives Foundation, Inc. in 2019. Surveys were conducted under the auspices of Health Initiatives Foundation, Inc.'s Florida Disaster Resilience Initiative, with funding from The Miami Foundation.

[Watch This Site](#) [Documents](#)

6. LEE CNTY-FLEET MAINT, 1765 HENDERSON AVE, FORT MYERS, FL 33901
Facility Id: 8627138

[Watch This Site](#) [Documents](#)

7. PAVESE GARNER ET AL PROPERTY, 1833 HENDRY ST, FORT MYERS, FL 33901, Facility Id: 9700936

[Watch This Site](#) [Documents](#)

8. SHELL STATION, 3289 S CLEVELAND AVE, FORT MYERS, FL 33901
Facility Id: 8519478

[Watch This Site](#) [Documents](#)

9. ROYAL PALM ICE HOUSE, 1745 LEE ST, FORT MYERS, FL 33901
Facility Id: 9100571

[Watch This Site](#) [Documents](#)

10. SMART CAR WASH, 3821 S CLEVELAND AVE, FORT MYERS, FL 33901
Facility Id: 8518996

[Watch This Site](#) [Documents](#)

Pending Petroleum Cleanup in Zip Code 33901

1. 7-ELEVEN FOOD STORE #10290, 3617 PALM BEACH BLVD, FORT MYERS, FL 33901, Facility Id: 8519487

[Watch This Site](#) [Documents](#)

2. 7-ELEVEN STORE #34483, 2549 DR MARTIN LUTHER KING BLVD, FORT MYERS, FL 33901, Facility Id: 9806349

[Watch This Site](#) [Documents](#)

3. AMOCO STATION, 2543 ANDERSON AVE, FORT MYERS, FL 33901
Facility Id: 8519432

[Watch This Site](#) [Documents](#)

4. ASH SAFE & LOCK SERVICE, 1645 JACKSON ST, FORT MYERS, FL 33901
Facility Id: 8942874

[Watch This Site](#) [Documents](#)

5. BANK OF AMERICA-DUNBAR BRANCH, 2929 MARTIN LUTHER KING BLVD FORT MYERS, FL 33901, Facility Id: 9806660

[Watch This Site](#) [Documents](#)

6. BOBS MCGREGOR MARKET, 4801 MCGREGOR BLVD, FORT MYERS, FL 33901, Facility Id: 8519423



These materials were developed by Health Initiatives Foundation, Inc. in 2019. Surveys were conducted under the auspices of Health Initiatives Foundation, Inc.'s Florida Disaster Resilience Initiative, with funding from The Miami Foundation.

- [Watch This Site](#) [Documents](#)
7. CHEVRON #47297, 3308 S CLEVELAND AVE, FORT MYERS, FL 33901
Facility Id: 8519144
[Watch This Site](#) [Documents](#)
8. CHEVRON #47301, 6092 MCGREGOR BLVD, FORT MYERS, FL 33901
Facility Id: 8519160
[Watch This Site](#) [Documents](#)
9. CHEVRON-COLONIAL, 1409 COLONIAL BLVD, FORT MYERS, FL 33901
Facility Id: 8519147
[Watch This Site](#) [Documents](#)
10. CIRCLE K #00016, 3052 S CLEVELAND AVE, FORT MYERS, FL 33901
Facility Id: 8519191
[Watch This Site](#) [Documents](#)
11. EXXON STATION, 2800 S CLEVELAND AVE, FORT MYERS, FL 33901
Facility Id: 8519479
[Watch This Site](#) [Documents](#)
12. FEDERAL BUILDING-US COURTHOUSE, 2301 1ST ST, FORT MYERS, FL 33901, Facility Id: 8627161
[Watch This Site](#) [Documents](#)
13. FINA #7040, 4480 S CLEVELAND AVE, FORT MYERS, FL 33901
Facility Id: 8519126
[Watch This Site](#) [Documents](#)
14. FINA STATION, 2311 CLEVELAND AVE, FORT MYERS, FL 33901
Facility Id: 9201210
[Watch This Site](#) [Documents](#)
15. FORT MYERS TOYOTA, 3500 FOWLER ST, FORT MYERS, FL 33901
Facility Id: 8627428
[Watch This Site](#) [Documents](#)
16. FOUNTAIN SQUARE ASSOC, 2010 MAIN ST, FORT MYERS, FL 33901
Facility Id: 8519368
[Watch This Site](#) [Documents](#)
17. J&M PUMP SERVICE INC, 2025 FOWLER ST, FORT MYERS, FL 33901
Facility Id: 8627440
[Watch This Site](#) [Documents](#)
18. KOHL TRANSMISSION INC, 44 MILDRED DR, FORT MYERS, FL 33901
Facility Id: 8942844



- [Watch This Site](#) [Documents](#)
19. LAKESIDE BLDG PRODUCTS, 2549 EVANS AVE, FORT MYERS, FL 33901
Facility Id: 8521062
[Watch This Site](#) [Documents](#)
20. LEE CNTY SCHOOL BD-GWYNNE BLDG, 2266 2ND ST, FORT MYERS, FL 33901, Facility Id: 8841835
[Watch This Site](#) [Documents](#)
21. MAJIK MARKET #072-08, 2826 CLEVELAND AVE, FORT MYERS, FL 33901
Facility Id: 8519182
[Watch This Site](#) [Documents](#)
22. MARTI MARKET, 2938 FOWLER ST, FORT MYERS, FL 33901
Facility Id: 8519407
[Watch This Site](#) [Documents](#)
23. QUICK FUEL #3172, 2650 HANSON ST, FORT MYERS, FL 33901
Facility Id: 8519324
[Watch This Site](#) [Documents](#)
24. SPEEDWAY #6481, 3566 FOWLER ST, FORT MYERS, FL 33901
Facility Id: 8521219
[Watch This Site](#) [Documents](#)
25. SUPER STOP, 3485 FOWLER ST, FORT MYERS, FL 33901,
Facility Id: 8519413
[Watch This Site](#) [Documents](#)
26. TEXACO-FOWLER, 3995 FOWLER ST, FORT MYERS, FL 33901
Facility Id: 8519415
[Watch This Site](#) [Documents](#)
27. TEXACO-RUSSWORTHY, 4491 PINE ISLAND RD, MATLACHA, FL 33901
Facility Id: 8519401
[Watch This Site](#) [Documents](#)
28. TRAILWAYS BUS DEPOT, 2275 S CLEVELAND AVE, FORT MYERS, FL 33901
Facility Id: 8627279
[Watch This Site](#) [Documents](#)

Active Other Cleanup 33901

1. COLONIAL PLAZA SHOPPING CENTER, 4405 S CLEVELAND AVENUE



These materials were developed by Health Initiatives Foundation, Inc. in 2019. Surveys were conducted under the auspices of Health Initiatives Foundation, Inc.'s Florida Disaster Resilience Initiative, with funding from The Miami Foundation.





FORT MYERS, FL 33901, Facility Id: COM_227077

[Watch This Site](#) [Documents](#)

2. G & K SERVICES PLANT (AKA: NATIONAL LINEN SERVICE), 1828 EVANS AVENUE, FORT MYERS, FL 33901, Facility Id: COM_90277

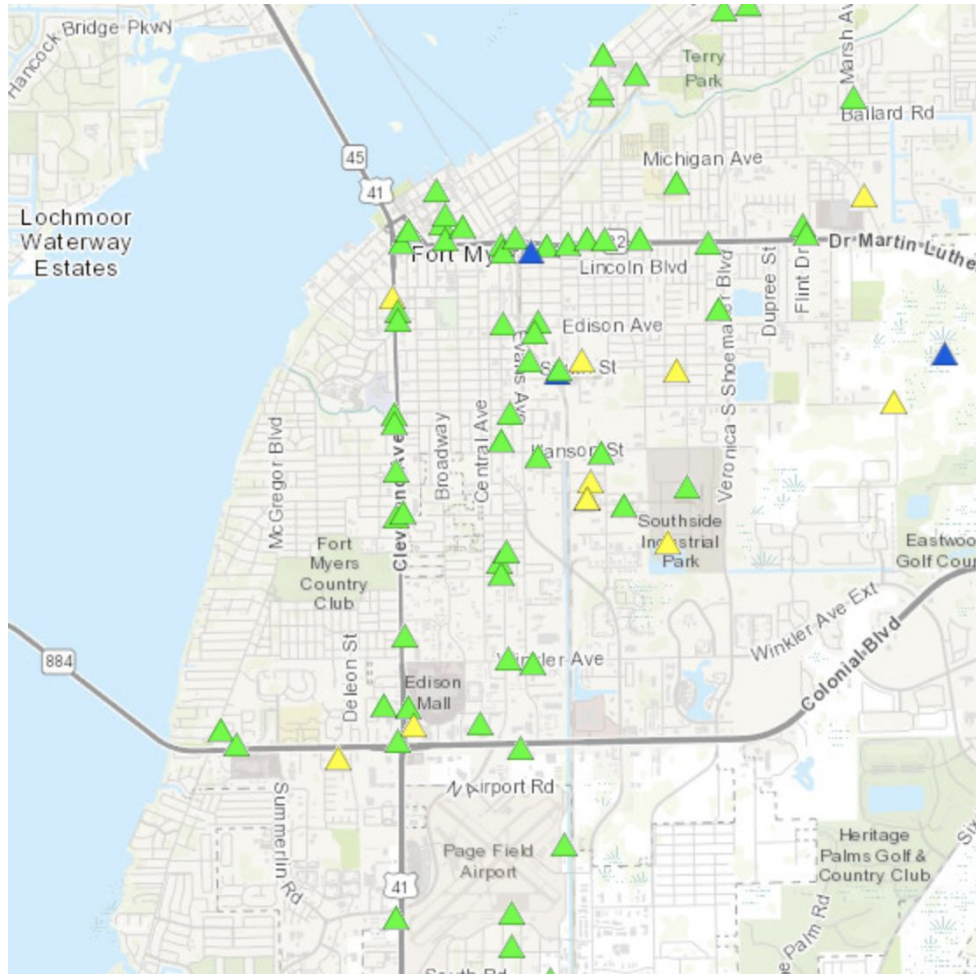
[Watch This Site](#) [Documents](#)

Map 1. Contamination Locator Map¹¹

Cleanup types:  Brownfields  Petroleum  Superfund  Other Waste Cleanup

¹¹ Florida Department of Environmental Protection Contamination Locator Map
<<https://ca.dep.state.fl.us/mapdirect/?focus=contamlocator&extent=-9126809.901883295,3072982.7228786196,-9095012.098116705,3084448.2771213804,102100>>





These materials were developed by Health Initiatives Foundation, Inc. in 2019. Surveys were conducted under the auspices of Health Initiatives Foundation, Inc.'s Florida Disaster Resilience Initiative, with funding from The Miami Foundation.

Surveying Completed

Thirty Mission Critical Functions Surveys and 30 Housing and Emergency Shelter Surveys were completed by residents of Dunbar, broader Ft. Myers, and the surrounding communities. The Census Block Groups in blue in Table 6 below are in Dunbar.

Table 6. Number of Respondents to Surveys by Census Block Group

Census Block Group	MCF Survey	Housing & Emergency Services Surveys
120710005023	1	0
120710006001	8	6
120710006002	17	18
120710006003	3	2
120710012011	0	1
120710010002 Ft. Myers	0	2
120710104105 Cape Coral	0	1
120710402101 Lehigh Acres	1	0
Total	30	30



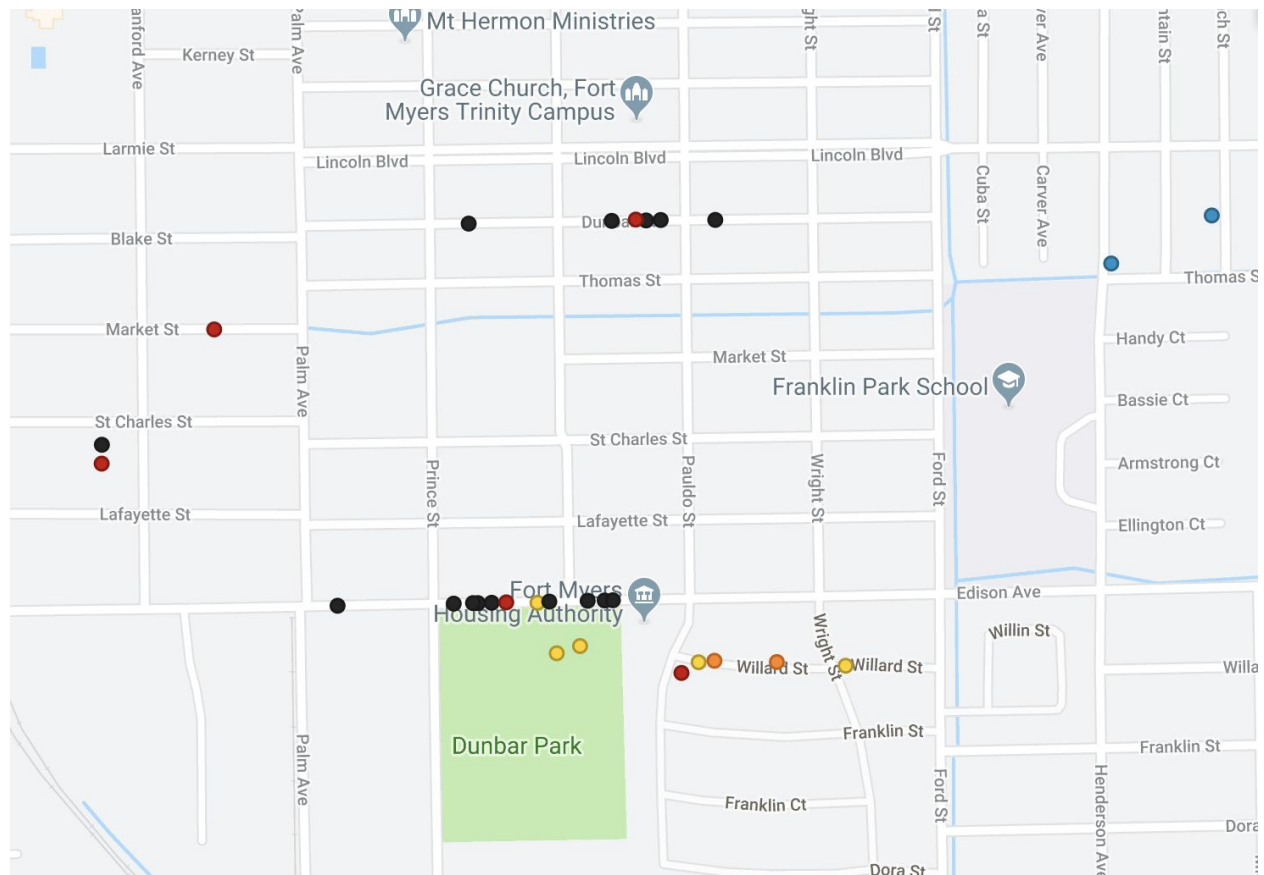
Mission Critical Functions Surveys:

Mission Critical Function Surveys are designed to determine if the community is tending toward resilience or vulnerability. Respondents rated twenty six functions important to societal operations on the following scale:

- **Most Vulnerable-Collapse-Destroyed:1**
- **Extremely Vulnerable-Major Damage:2**
- **Elevated Vulnerability-Minor Damage:3**
- **Not Affected:4**
- **Resilient:5**
- **Highly Resilient:6**
- **Resilient and Sustainable:7**

Map 2. Mission Critical Functions: Household Vulnerability Scores of Respondents in Dunbar and Vicinity

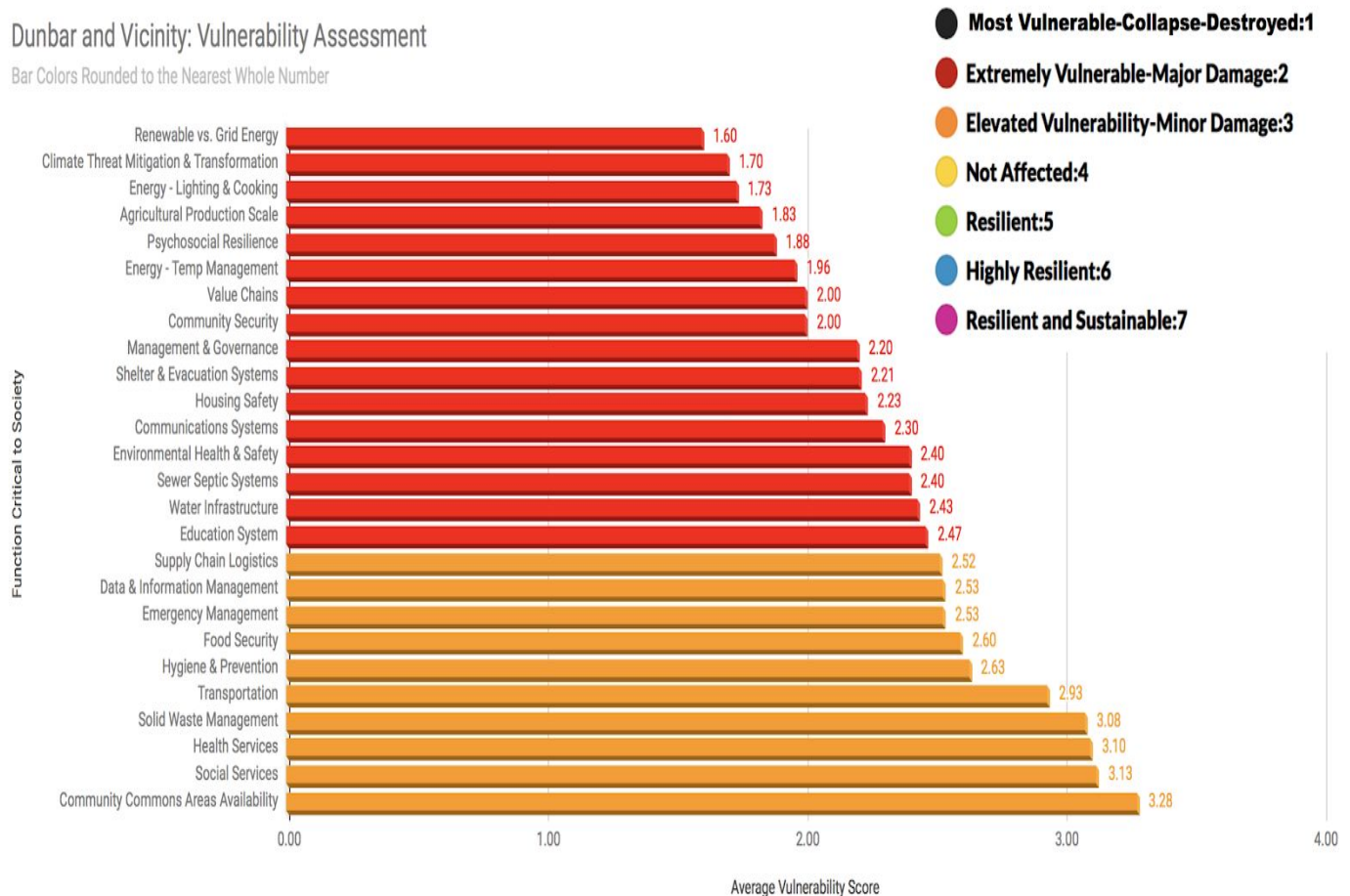
Note that the average Vulnerability Score, indicated by point color, across the 26 domains was between 1 and 6



These materials were developed by Health Initiatives Foundation, Inc. in 2019. Surveys were conducted under the auspices of Health Initiatives Foundation, Inc.'s Florida Disaster Resilience Initiative, with funding from The Miami Foundation.

The categories with the lowest average rating are considered to be the most vulnerable functions. Renewable versus Grid Energy received the lowest ranking, followed by Climate Threat & Mitigation, Energy for Lighting & Cooking, and Agricultural Production Scale. Community Commons Availability ranked the highest, and therefore regarded to be the most sustainable.

Graph 1. Average Mission Critical Function Ratings for Each Function



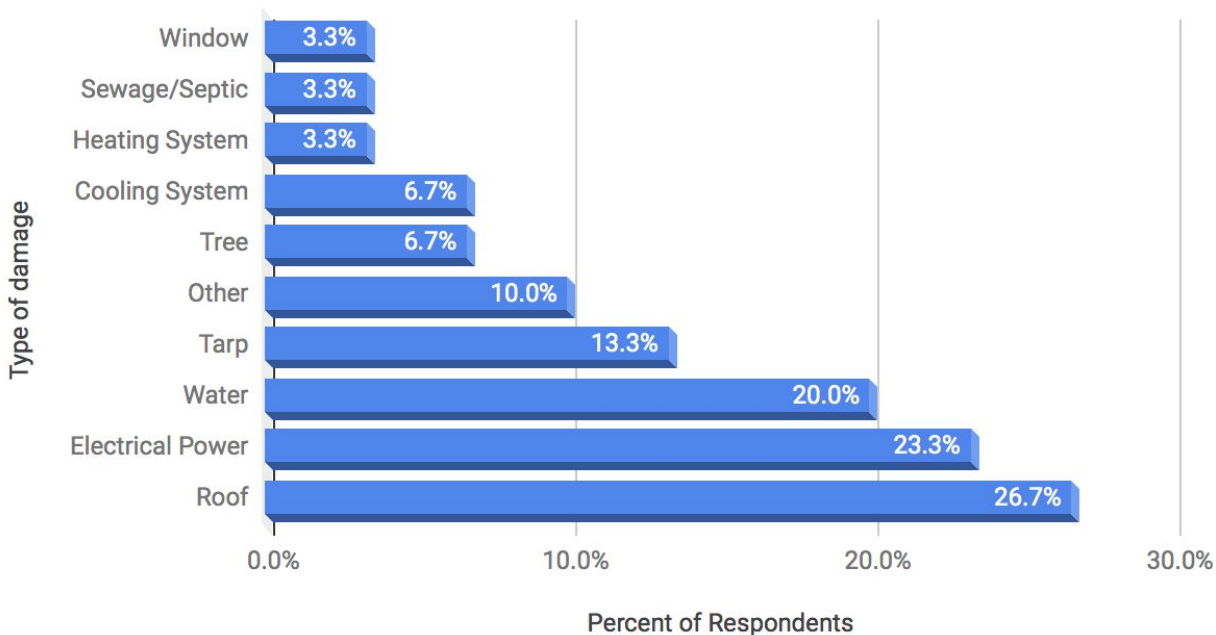
These materials were developed by Health Initiatives Foundation, Inc. in 2019. Surveys were conducted under the auspices of Health Initiatives Foundation, Inc.'s Florida Disaster Resilience Initiative, with funding from The Miami Foundation.

Housing and Emergency Shelter Surveys required residents to describe damage to their home as a result of Hurricane Irma, time taken to repair the damage, and funding sources for the repairs. This survey also assessed where residents received information during and after Hurricane Irma, and their level of knowledge on disaster preparedness.

Type of damage to homes after Hurricane Irma: Of the 30 respondents to the Housing and Emergency Shelter Survey, 26.7% reported roof damage, with 13.3% reporting that they had a tarp placed on their roof. Electrical power failure was reported by 23.3% , and Water damage was reported by 20.02% of respondents. Additional damage reported included: tree damage (6.7%), cooling system damage (6.7%), heating system damage (3.3%), sewage/septic damage (3.3%), and window damage (3.3%), and unspecified “Other” damage (10.0%).

Graph 2. Housing and Emergency Shelter Survey Results

Dunbar & Vicinity: Percent Damage by Type

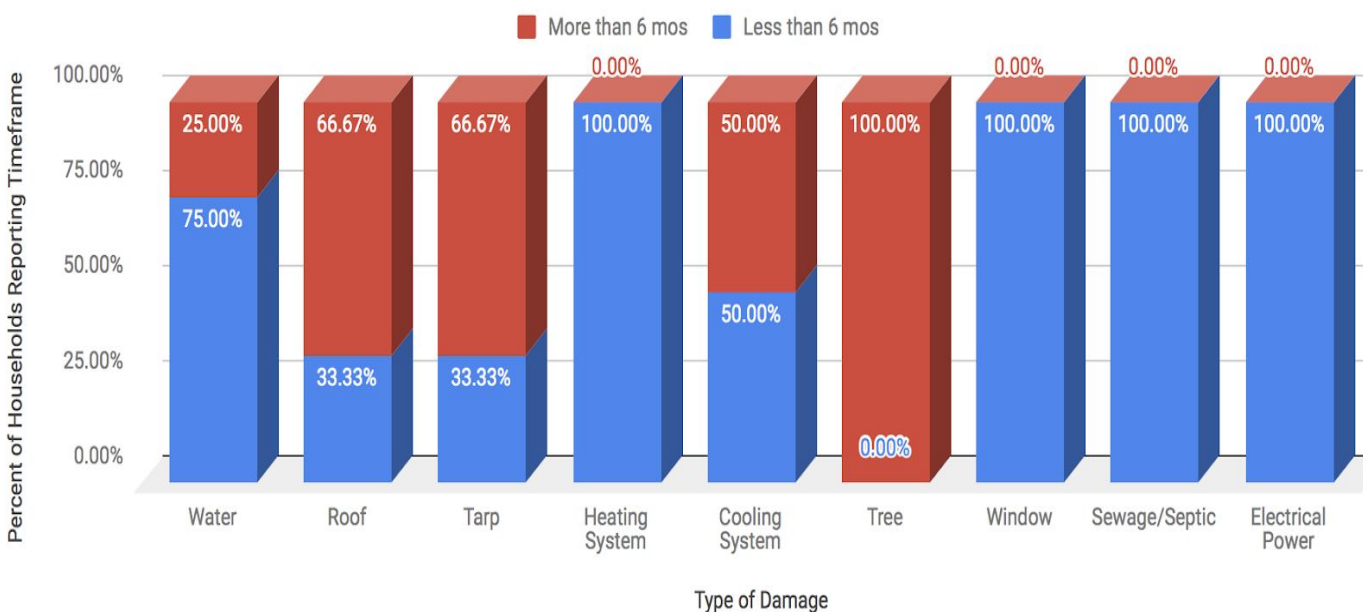


These materials were developed by Health Initiatives Foundation, Inc. in 2019. Surveys were conducted under the auspices of Health Initiatives Foundation, Inc.'s Florida Disaster Resilience Initiative, with funding from The Miami Foundation.

Time to complete repairs after Hurricane Irma: The repairs that were all completed in less than 6 months included: heating system damage, window damage, sewage/septic damage, and electrical power outage. All respondents with tree damage reported that repairs took longer than 6 months. Both the roof damage and the tarps on roofs required more than 6 months to repair in 66.7% of homes reporting such damage. Half of the households reporting cooling system damage (50.0%) required more than 6 months to complete repairs. A quarter (25.0%) of households reporting water damage required more than 6 months to affect repairs.

Graph 3.

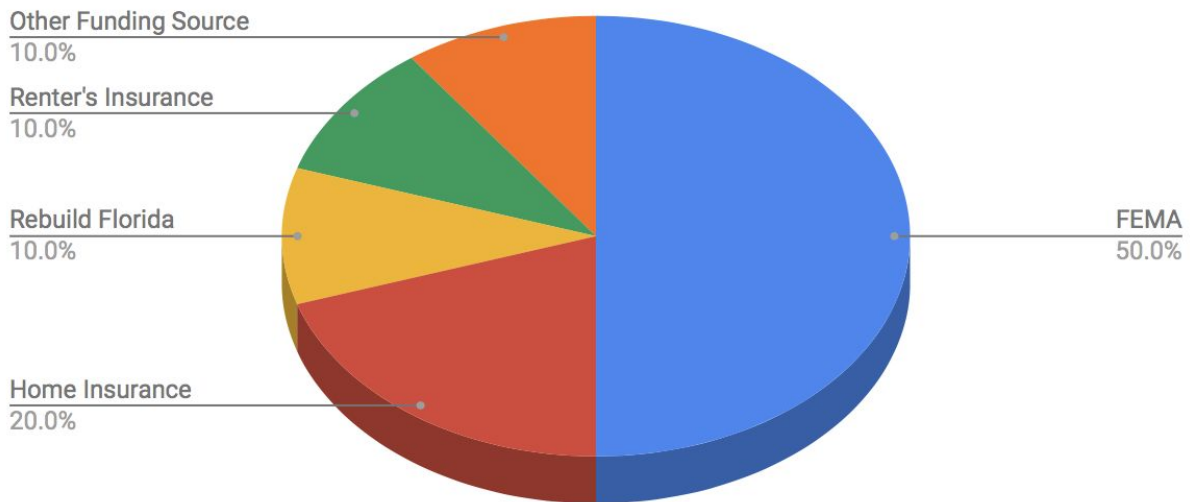
Dunbar & Vicinity: Time to Repair Damage after Hurricane Irma



Funding Repairs: Of the 26.7% of respondents that applied for funding, half (50.0%) funded repairs with FEMA funds, 20.0% applied for home insurance. Renters Insurance, Rebuild Florida and unspecified “Other Funding” sources were each used by 10.0% of those seeking funding. The graph below displays the distribution of funding sources for the repairs.

Graph 4.

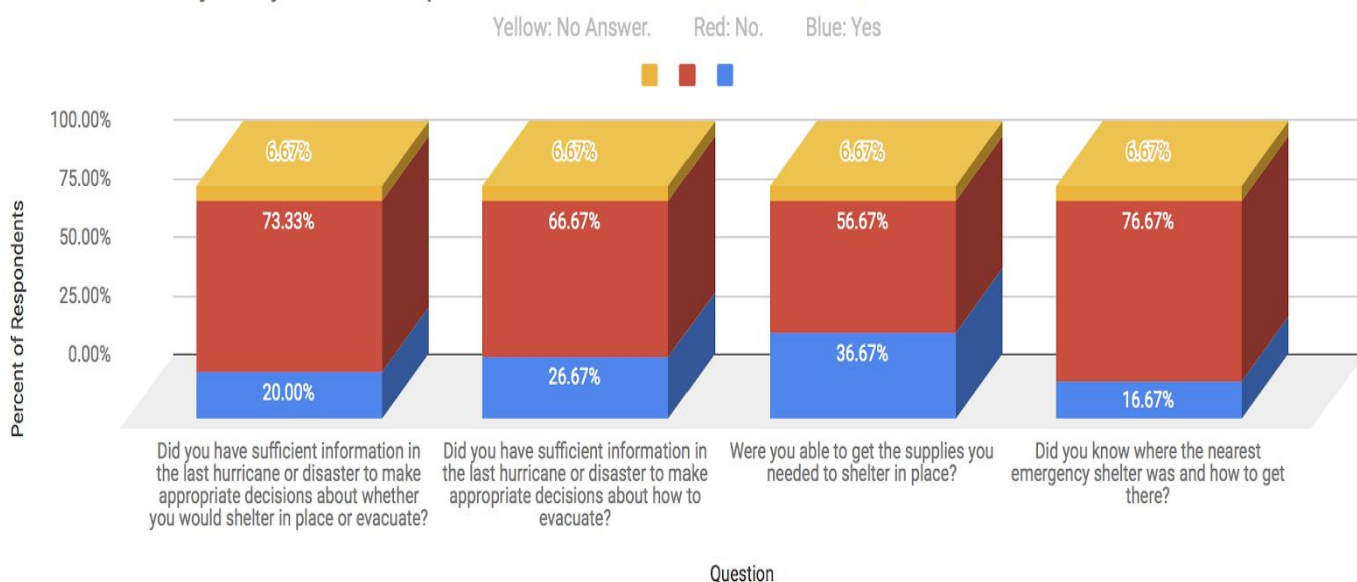
Reported Sources of Funding for Repairs



Preparedness Resources: Respondents were asked questions that assessed the information and physical resources they were able to obtain as the hurricane was approaching. Only 20% of respondents reported that they had sufficient information to make appropriate decisions about whether they would shelter in place or evacuate, and only 26.67% reported having sufficient information regarding how to evacuate. Only 36.67% were able to obtain the supplies they needed to shelter in place. Only 16.67% of respondents knew where the nearest emergency shelter was and how to get there.

Graph 5. Preparedness Resources

Dunbar & Vicinity: Did you Have Preparedness Resources for Hurricane Irma?

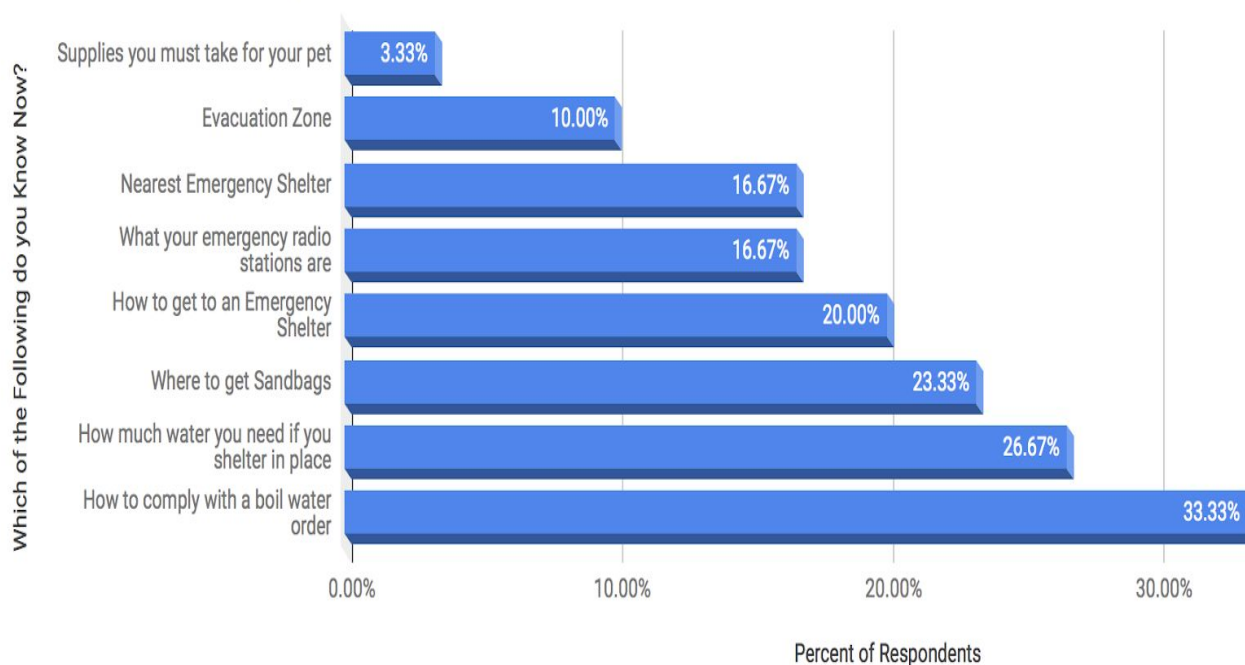


These materials were developed by Health Initiatives Foundation, Inc. in 2019. Surveys were conducted under the auspices of Health Initiatives Foundation, Inc.'s Florida Disaster Resilience Initiative, with funding from The Miami Foundation.

Preparedness Knowledge. Respondents were asked questions about preparedness. One third (33.33%) of respondents knew how to comply with a boil water order. Slightly over a quarter (26.67%) knew how much water needed to shelter in place, and 23.33% of respondents knew where to obtain sandbags. One fifth of respondents (20.00% knew how to get to an emergency shelter. One sixth of respondents (16.67%) knew how to find their emergency radio stations, and likewise one-sixth knew where their emergency shelter was. One tenth (10.00%) of respondents knew their evacuation zone, and only 3.33% knew the supplies pet owners must take with them and their pet to an emergency shelter.

Graph 6: Preparedness Knowledge

Dunbar & Vicinity: Preparedness Knowledge



These materials were developed by Health Initiatives Foundation, Inc. in 2019. Surveys were conducted under the auspices of Health Initiatives Foundation, Inc.'s Florida Disaster Resilience Initiative, with funding from The Miami Foundation.

Appendix A: Additional Contaminated Sites in Neighboring Zip Codes

Active Petroleum Clean-up in other Zip Codes

1. 7-ELEVEN FOOD STORE #26567, 1350 ORTIZ ROAD, FORT MYERS, FL **33905**, Facility Id: 8626505
[Watch This Site](#) [Documents](#)
3. 7-ELEVEN STORE #40337, 1361 LEE BLVD, LEHIGH ACRES, FL **33936**
Facility Id: 8519314
[Watch This Site](#) [Documents](#)
4. ABUSE COUNSELING & TREATMENT INC, 407 CENTER RD, FORT MYERS, FL **33907**, Facility Id: 8733638
[Watch This Site](#) [Documents](#)
5. AMOCO #809, 12750 S CLEVELAND AVE, FORT MYERS, FL **33907**
Facility Id: 8519461
[Watch This Site](#) [Documents](#)
6. AUTO SRVC CTR, 1302 N TAMiami TRAIL, NORTH FORT MYERS, FL **33903**
Facility Id: 9201759
[Watch This Site](#) [Documents](#)
7. AVIS BUDGET GROUP, 16020 CHAMBERLIN PKY, FORT MYERS, FL **33913**
Facility Id: 8623010
[Watch This Site](#) [Documents](#)
8. BUDGET CAR SALES, 2807 FOWLER ST, FORT MYERS, FL **33908**
Facility Id: 8733936
[Watch This Site](#) [Documents](#)
9. CHEVRON #47303, 12249 S CLEVELAND AVE, FORT MYERS, FL **33907**
Facility Id: 8519145
[Watch This Site](#) [Documents](#)
10. CIRCLE K #2707617, 4600 BAYLINE DR, NORTH FORT MYERS, FL **33917**
Facility Id: 8631544
[Watch This Site](#) [Documents](#)
11. CIRCLE K #7333, 9951 ORANGE RIVER BLVD, FORT MYERS, FL **33905**
Facility Id: 8626515
[Watch This Site](#) [Documents](#)
12. CUMBERLAND FARMS #1052, 915 PONDELLA RD, NORTH FORT MYERS, FL **33903**, Facility Id: 8627592



- [Watch This Site](#) [Documents](#)
13. EDISON COMMUNITY COLLEGE, 8099 COLLEGE PKY, FORT MYERS, FL **33919**, Facility Id: 8520493
[Watch This Site](#) [Documents](#)
14. H & K OF TAHMID ORE, 1490 LEE BLVD, LEHIGH ACRES, FL **33936**
Facility Id: 8519076
[Watch This Site](#) [Documents](#)
15. HANDY FOOD STORE #84, 400-1 ORTIZ AVE, FORT MYERS, FL **33905**
Facility Id: 8519299
[Watch This Site](#) [Documents](#)
16. HANDY FOOD STORE #87, 3205 LEE BLVD, LEHIGH ACRES, FL **33936**
Facility Id: 8627649
[Watch This Site](#) [Documents](#)
17. HARRYS U HAUL, 13850 PALM BCH BLVD, FORT MYERS, FL **33905**
Facility Id: 8627529
[Watch This Site](#) [Documents](#)
18. HESS #09334, 12690 MCGREGOR BLVD, FORT MYERS, FL **33917**
Facility Id: 8626389
[Watch This Site](#) [Documents](#)
19. KUNTRY KUBBARD, 6350 BAYSHORE RD, NORTH FORT MYERS, FL **33917**
Facility Id: 8519001
[Watch This Site](#) [Documents](#)
20. LEE CNTY SCHOOL BD-LEE MS, 4203 BALLARD RD, FORT MYERS, FL **33905**, Facility Id: 8841838
[Watch This Site](#) [Documents](#)
21. LEEDS BUILDING PRODUCTS INC, 95 6TH ST, FORT MYERS, FL **33907**
Facility Id: 8627170
[Watch This Site](#) [Documents](#)
22. MOBIL-SOTAM #727, 13611 S TAMIAMI TRL, FORT MYERS, FL **33912**
Facility Id: 8627864
[Watch This Site](#) [Documents](#)
23. ONE STOP-LESTERS, 1421 ORTIZ AVE, FORT MYERS, FL **33905**
Facility Id: 9046337
[Watch This Site](#) [Documents](#)
24. PREFERRED MATERIALS INC-PONDELLA RD, 2110 PONDELLA RD
NORTH FORT MYERS, FL **33903**, Facility Id: 8627547



These materials were developed by Health Initiatives Foundation, Inc. in 2019. Surveys were conducted under the auspices of Health Initiatives Foundation, Inc.'s Florida Disaster Resilience Initiative, with funding from The Miami Foundation.

- [Watch This Site](#) [Documents](#)
25. SAVINGS STATION, 87 BAYSHORE DR, NORTH FORT MYERS, FL 33903
Facility Id: 8519422
[Watch This Site](#) [Documents](#)
26. SOUTHWEST PETRO HOLDINGS LLC 02, 4843 PALM BEACH BLVD, FORT MYERS, FL 33905, Facility Id: 8519492
[Watch This Site](#) [Documents](#)
27. SPEEDWAY #6479, 1365 N TAMIAMI TRL, NORTH FORT MYERS, FL 33903
Facility Id: 8519123
[Watch This Site](#) [Documents](#)
28. SPEEDWAY #6483, 11999 S CLEVELAND AVE, FORT MYERS, FL 33907
Facility Id: 8519470
[Watch This Site](#) [Documents](#)
29. SPUR-PONDELLA, 126 PONDELLA RD, NORTH FORT MYERS, FL 33903
Facility Id: 8627590
[Watch This Site](#) [Documents](#)
30. TWIN CITY PLAZA, 3130 SW PINE ISLAND RD, CAPE CORAL, FL 33991
Facility Id: 9046615
[Watch This Site](#) [Documents](#)



Pending Petroleum Cleanup in Other Zip Codes

1. 7-ELEVEN FOOD STORE #20992, 9351 CYPRESS LAKE DR, FORT MYERS, FL **33907**, Facility Id: 8519238
[Watch This Site](#) [Documents](#)
2. 7-ELEVEN FOOD STORE #24542, 798 DEL PRADO BLVD, CAPE CORAL, FL **33909**, Facility Id: 8519442
[Watch This Site](#) [Documents](#)
3. 7-ELEVEN FOOD STORE #24837, 14998 OLD 41 RD NE, FORT MYERS, FL **33903**, Facility Id: 8519463
[Watch This Site](#) [Documents](#)
4. 7-ELEVEN FOOD STORE #27123, 12210 METRO PKWY, FORT MYERS, FL **33966**, Facility Id: 9047461
[Watch This Site](#) [Documents](#)
5. 7-ELEVEN FOOD STORE #34155, 601 SW PINE ISLAND RD, CAPE CORAL, FL, **33991**, Facility Id: 9801831
[Watch This Site](#) [Documents](#)
6. 7-ELEVEN STORE #37566, 1206 CAPE CORAL PKY E, CAPE CORAL, FL **33904**, Facility Id: 8519226
[Watch This Site](#) [Documents](#)
7. 7-ELEVEN STORE #38047, 12516 PALM BEACH BLVD, FORT MYERS, FL **33905**, Facility Id: 9804195
[Watch This Site](#) [Documents](#)
8. ALVA VILLAGE MARKET INC, 18500 PALM BEACH BLVD, ALVA, FL **33920**
Facility Id: 8626510
[Watch This Site](#) [Documents](#)
9. AMOCO #823, 4643 CORONADO PKY, CAPE CORAL, FL **33904**
Facility Id: 8519308
[Watch This Site](#) [Documents](#)
10. AUTO CARE INC, 1119 CAPE CORAL PKY E, CAPE CORAL, FL **33904**
Facility Id: 8519370
[Watch This Site](#) [Documents](#)
11. BUDD TIRE & TRUCK REPAIR INC, 6050 PLAZA DR, FORT MYERS, FL **33905**, Facility Id: 9402007
[Watch This Site](#) [Documents](#)



These materials were developed by Health Initiatives Foundation, Inc. in 2019. Surveys were conducted under the auspices of Health Initiatives Foundation, Inc.'s Florida Disaster Resilience Initiative, with funding from The Miami Foundation.

12. BURGESS PROPERTY, 4550 PALM BEACH BLVD, FORT MYERS, FL 33905
Facility Id: 8733929
[Watch This Site](#) [Documents](#)
13. CALOOSA MOBILE HOME ESTATES LTD, 1209 N TAMIAMI TR, NORTH FORT MYERS, FL 33903, Facility Id: 9201199
[Watch This Site](#) [Documents](#)
14. CAPE CORAL CITY-EVEREST PKWY-WTR RECLAMATION FAC, 1740 EVEREST PKWY, CAPE CORAL, FL 33904, Facility Id: 8519291
[Watch This Site](#) [Documents](#)
15. CAPE CORAL FAC MAINT SHOP, 815 NICHOLAS PKY, CAPE CORAL, FL 33904, Facility Id: 8519289
[Watch This Site](#) [Documents](#)
16. CAPE CORAL RENT A CAR INC, 1421 SE 47TH TER, CAPE CORAL, FL 33904, Facility Id: 8519021
[Watch This Site](#) [Documents](#)
17. CIRCLE K #00024, 2194 PALM BCH BLVD, FORT MYERS, FL 33908
Facility Id: 8519485
[Watch This Site](#) [Documents](#)
18. CIRCLE K #2707335, 12255 PALM BCH BLVD, FORT MYERS, FL 33905
Facility Id: 8518912
[Watch This Site](#) [Documents](#)
19. CIRCLE K #2707685, 6381 BAYSHORE RD, NORTH FORT MYERS, FL 33917
Facility Id: 9811578
[Watch This Site](#) [Documents](#)
20. CIRCLE K #7249, 445 PINE ISLAND RD, NORTH FORT MYERS, FL 33903
Facility Id: 8519078
[Watch This Site](#) [Documents](#)
21. CIRCLE K #7500, 2948 HANSON ST, FORT MYERS, FL 33902
Facility Id: 8519101
[Watch This Site](#) [Documents](#)
22. CRYSTAL GAS LLC, 2101 CRYSTAL DR, FORT MYERS, FL 33907
Facility Id: 8519315
[Watch This Site](#) [Documents](#)
23. DAVID & SONS AUTO REPAIR, 1517 SE 25TH LN, CAPE CORAL, FL 33904
Facility Id: 8519321
[Watch This Site](#) [Documents](#)



24. DEL PRADO STOP & SHOP, 4715 DEL PRADO BLVD S, CAPE CORAL, FL **33904**, Facility Id: 8519127
[Watch This Site](#) [Documents](#)
25. EDISON OIL CO, 5081 PINE ISLAND RD, BOKEELIA, FL **33922**
Facility Id: 8519399
[Watch This Site](#) [Documents](#)
26. FIRESTONE STORE #0504, 1919 DEL PRADO BLVD, CAPE CORAL, FL **33904**
Facility Id: 9046030
[Watch This Site](#) [Documents](#)
27. FISHER AUTO BROKERS, 1237 N TAMIAMI TRL, NORTH FORT MYERS, FL **33903**, Facility Id: 9046342
[Watch This Site](#) [Documents](#)
28. FL CITIES WATER CO-LAROCHE INDUSTRIES, ST CLAIRE BLVD, NORTH FORT MYERS, FL **33903**, Facility Id: 9700966
[Watch This Site](#) [Document](#)
29. FL DEPT OF TRANSPORTATION-VACANT SITE, 14991 N CLEVELAND AVE, NORTH FORT MYERS, FL **33903**, Facility Id: 8519224
[Watch This Site](#) [Documents](#)
30. FL ROCK & TANK LINES INC, 3536 HIGHLAND AVE, FORT MYERS, FL **33902**
Facility Id: 8519358
[Watch This Site](#) [Documents](#)
31. GAS & GOODIES-GOLD COAST PETRO INC, 14490 N CLEVELAND AVE NORTH FORT MYERS, FL **33903**, Facility Id: 8519482
[Watch This Site](#) [Documents](#)
32. GOODYEAR HOUSE OF TIRES, 876 CAPE CORAL PKWY, CAPE CORAL, FL **33904**, Facility Id: 9201632
[Watch This Site](#) [Documents](#)
33. GULF DISPOSAL-FL TRAINING CTR, 11990 STATE ROAD 82, FORT MYERS, FL **33913**, Facility Id: 8519031
[Watch This Site](#) [Documents](#)
34. KENNEDYS SUPER SRVC, 4501 PALM BEACH BLVD, FORT MYERS, FL **33905**, Facility Id: 8518962
[Watch This Site](#) [Document](#)
35. LEE CNTY PAGE FIELD AVIATION CTR, 2640 N AIRPORT RD, FORT MYERS, FL **33907**, Facility Id: 8629376
[Watch This Site](#) [Documents](#)



These materials were developed by Health Initiatives Foundation, Inc. in 2019. Surveys were conducted under the auspices of Health Initiatives Foundation, Inc.'s Florida Disaster Resilience Initiative, with funding from The Miami Foundation.

36. LEE CNTY SHERIFFS FLEET, 6035 LANDING VIEW RD, FORT MYERS, FL
33907, Facility Id: 8519285
[Watch This Site](#) [Documents](#)
37. LEE CNTY SW FL INTL AIRPORT FUEL FARM, 15100 E PERIMETER RD
FORT MYERS, FL **33913**, Facility Id: 8520491
[Watch This Site](#) [Documents](#)
38. LEE CNTY-FIRE & RESCUE DIST, DETAR LANE, FORT MYERS, FL **33905**
Facility Id: 9100750
[Watch This Site](#) [Documents](#)
39. M & M INTL INC PROPERTY, 1098 N TAMiami TRL, NORTH FORT MYERS, FL
33903, Facility Id: 8519189
[Watch This Site](#) [Document](#)
40. MARTINS GARAGE & TIRE CENTER, 5188 PALM BCH BLVD, FORT MYERS,
FL **33905**, Facility Id: 9103050
[Watch This Site](#) [Documents](#)
41. MARTY MOTORS, 1105 SE 12TH AVE, CAPE CORAL, FL **33990**
Facility Id: 8627215
[Watch This Site](#) [Documents](#)
42. MOBIL #02-DLF, 269 PONDELLA RD, FORT MYERS, FL **33903**
Facility Id: 8519217
[Watch This Site](#) [Documents](#)
43. MOBIL #02-JOX, 9361 COLLEGE PKY, FORT MYERS, FL **33919**
Facility Id: 8519233
[Watch This Site](#) [Documents](#)
44. PILOT TRAVEL CENTER #352, 6050 PLAZA DR, FORT MYERS, FL **33905**
Facility Id: 8839123
[Watch This Site](#) [Documents](#)
45. PRIVATE SKY AVIATION SRVCS INC, 11854 REGIONAL LN, FORT MYERS,
FL
33913, Facility Id: 8943046
[Watch This Site](#) [Documents](#)
46. RACETRAC #6864, 9400 DANIELS PKY, FORT MYERS, FL **33912**
Facility Id: 8519364
[Watch This Site](#) [Documents](#)
47. RIGHTWAY FOOD STORE, 4387 PALM BEACH BLVD, FORT MYERS, FL
33905, Facility Id: 8840297



- [Watch This Site](#) [Documents](#)
48. ROADWAY EXPRESS INC HIGH COTTON, 9018 HIGH COTTON LN, FORT MYERS, FL **33905**, Facility Id: 8519214
- [Watch This Site](#) [Documents](#)
49. SPEEDWAY #6475, 9281 DANIELS PKY, FORT MYERS, FL **33912**
Facility Id: 8626497
- [Watch This Site](#) [Documents](#)
50. SPEEDWAY #6583, 402 DEL PRADO BLVD, CAPE CORAL, FL **33990**
Facility Id: 8631139
- [Watch This Site](#) [Documents](#)
51. STAR STATION, 3011 MARTIN LUTHER KING JR, FORT MYERS, FL **33906**
Facility Id: 8519175
- [Watch This Site](#) [Documents](#)
52. SUNSHINE FOOD MART #378, 2562 COLONIAL BLVD, FORT MYERS, FL **33907**, Facility Id: 8841013
- [Watch This Site](#) [Documents](#)
53. SUPER STAR FOOD STORE, 4403 DEL PRADO BLVD, CAPE CORAL, FL **33904**, Facility Id: 9803681
- [Watch This Site](#) [Documents](#)
54. T & T AUTOMOTIVE, 13044 NE HWY 80, FORT MYERS, FL **33905**
Facility Id: 8518966
- [Watch This Site](#) [Documents](#)
55. THE WINDSOR AT CAPE CORAL, 831 SANTA BARBARA BLVD, CAPE CORAL, FL **33991**, Facility Id: 9816328
- [Watch This Site](#) [Documents](#)
56. ULTIMATE PROPERTY, 4642 DEL PRADO BLVD S, CAPE CORAL, FL **33904**
Facility Id: 8519446
- [Watch This Site](#) [Documents](#)
57. UNION 76-VOLLMER, 12600 PALM BEACH BLVD, FORT MYERS, FL **33905**
Facility Id: 8519056
- [Watch This Site](#) [Documents](#)
58. WHISKEY CREEK MARATHON, 11401 MCGREGOR BLVD, FORT MYERS, FL **33919**, Facility Id: 8943373
- [Watch This Site](#) [Documents](#)





These materials were developed by Health Initiatives Foundation, Inc. in 2019. Surveys were conducted under the auspices of Health Initiatives Foundation, Inc.'s Florida Disaster Resilience Initiative, with funding from The Miami Foundation.

Active Other Waste Cleanup

1. 411 JUANITA PLACE - POSPIECH CONTRACTING, 411 JUANITA PLACE
CAPE CORAL, FL **33909**, Facility Id: COM_368516
[Watch This Site](#) [Documents](#)
2. CAPE CORAL COUNTRY CLUB / CAPE CORAL GOLF & TENNIS CLUB
4003 PALM TREE BOULEVARD, CAPE CORAL, FL **33904**,
Facility Id: COM_47335
[Watch This Site](#) [Documents](#)
3. EVEREST PARKWAY WRF (FL0030007), 1800 EVEREST PARKWAY, CAPE
CORAL, FL **33904**, Facility Id: COM_312147
[Watch This Site](#) [Documents](#)
4. FORMER CRYSTEK FACILITY, 2351 CRYSTAL DRIVE, FORT MYERS, FL
33919, Facility Id: COM_266506
[Watch This Site](#) [Documents](#)
5. OWEN AMES KIMBALL COMPANY, **13271** SOCCER DRIVE, FORT MYERS,
FL, Facility Id: COM_373468
[Watch This Site](#) [Documents](#)
6. SIMS/INTERTECH RESOURCES, INC., 5100 TICE STREET, FORT MYERS, FL
33905, Facility Id: COM_70859
[Watch This Site](#) [Documents](#)
7. SKANSKA - MEDICAL PARK LOOP, 6150 MEDICAL PARK LOOP, FORT
MYERS, FL **39912**, Facility Id: COM_371366
[Watch This Site](#) [Documents](#)
8. SOUTH POINTE SHOPPING CENTER, 9131 COLLEGE PARKWAY, FT MYERS,
FL **33919**, Facility Id: COM_260046
[Watch This Site](#) [Documents](#)
9. YODER BROTHERS, INC. - ALVA FARM WEST, 2201 OWANITA ROAD
ALVA, FL **33920**, Facility Id: COM_294363
[Watch This Site](#) [Documents](#)

