


Holden Heights, Orlando Community Report Demographics



Central Florida Florida Disaster Resilience Initiative Phase 1 Stage 2 2019

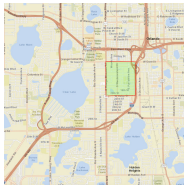
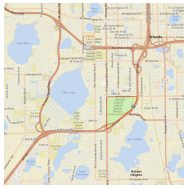
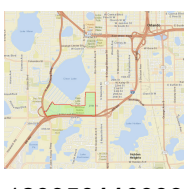
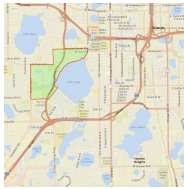


These materials were developed by Health Initiatives Foundation, Inc. in 2019. Surveys were conducted under the auspices of Health Initiatives Foundation, Inc.'s Florida Disaster Resilience Initiative, with funding from The Miami Foundation.

Community Description


Location: Holden Heights, Orlando, is a neighborhood in Orange County that is part of the Orlando Metropolitan Area. It is distinct from unincorporated Holden Heights, which is a nearby unincorporated community in Orange County.¹ Areas where residents traditionally work together with the Holden Heights, Orlando Neighborhood Association, primarily in Zip Code **32805**, participated in a Community Forum and responded to surveys.

Table 1. Geography of Census Block Groups Surveyed

 <p>120950185001</p>	<p>Population 2,298</p> <ul style="list-style-type: none"> ➤ W Gore to the North ➤ W Kaley St to the South ➤ I-4 to the East ➤ Orange Blossom Trail to the West
 <p>120950185002</p>	<p>Population 548</p> <ul style="list-style-type: none"> ➤ W Kaley St to the North ➤ I-4 to East and South ➤ Orange Blossom Trail to the West
 <p>120950116003</p>	<p>Population 1,900</p> <ul style="list-style-type: none"> ➤ 29th St and 24th St to the North ➤ I-4 to the South ➤ Rio Grande Ave S to the East ➤ Clear Way to the West
 <p>120950117022</p>	<p>Population 2,124</p> <ul style="list-style-type: none"> ➤ Orange Center Blvd to the North ➤ Chandler St to the South ➤ Clear Lake to the East ➤ Bruton Blvd to the West

¹ US Statistical Atlas <<https://statisticalatlas.com/place/Florida/Holden-Heights/Overview>>, <<https://statisticalatlas.com/neighborhood/Florida/Orlando/Holden-Heights/Overview>>



	<p>Population 2,541</p> <ul style="list-style-type: none"> ➤ Lake Holden to the North ➤ W Holden Ave to the South ➤ Railroad tracks to the East ➤ S Orange Blossom Trail to the West
---	--

120950144002

School and Legislative Districts

Holden Heights, Orlando, is served by the Orange County Unified School District. It is in Congressional District **FL-10**, State Senate Districts **FL-11** and **FL-13**, and State House Districts **FL-46** and **FL-47**.



Demographics

The population of Holden Heights, Orlando, is 4,698 with 1,597 households. Holden Heights, Orlando, and vicinity has among the highest concentrations in the nation of minorities, poverty and low educational achievement. In the surveyed Census Block Groups, Minority Population ranges from 47% to 99%, which is in the 65th to the 98th percentile in the US. In four of the five Census Block Groups, the low income population is between 64% and 88%, which is the national 89th and 99th percentile. In those same Census Block Groups, the Population with less than a High School Education is from 16% to 48%. The very young are concentrated into census block groups 120950116003 and 120950185002, which are in the 88th and 85th percentiles in the nation respectively. The elderly are most highly concentrated (21%) in Census Block Group 12095011702.²

Table 2. Percent of Population in Census Block

Indicator	Census Block Group				
	120950185001	120950185002	120950116003	120950117022	120950144002
Minority Population	86%	79%	93%	99%	47%
Low Income Population	88%	75%	64%	64%	35%
Linguistically Isolated Population	0%	3%	7%	0%	8%
Population with Less Than High School Education	27%	48%	32%	16%	6%
Population under Age 5	8%	10%	11%	8%	9%
Population over Age 64	12%	7%	13%	21%	12%

² EPA EJSCREEN: Environmental Justice Screening and Mapping Tool <<https://www.epa.gov/ejscreen>>

