

Parramore, Orlando Community Report Demographics



Central Florida Florida Disaster Resilience Initiative Phase 1 Stage 2 2019



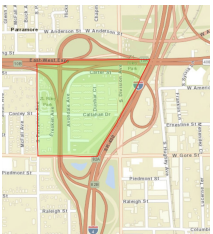
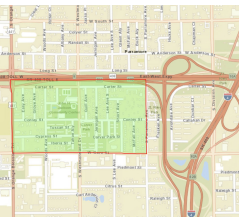
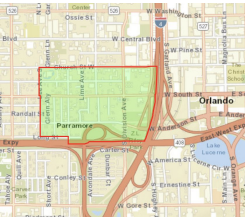
These materials were developed by Health Initiatives Foundation, Inc. in 2019. Surveys were conducted under the auspices of Health Initiatives Foundation, Inc.'s Florida Disaster Resilience Initiative, with funding from The Miami Foundation.

Community Description

Location

Parramore is a neighborhood in the Orlando Metropolitan Area bordered by Central Boulevard to the North, Gore Street to the South, Route 17/92 to the West, and Route I-4 to the East (Table 1). Residents consider the northern border to be West Colonial Drive. It has a population of 3,450, and is comprised of 1,243 households. Parramore Zip Codes are 32801 and 32805. Parramore Census Tracts are 010400, 010500, and 018900.¹

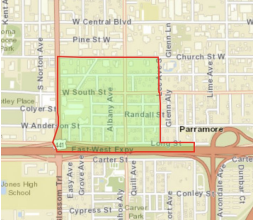

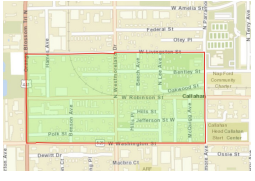
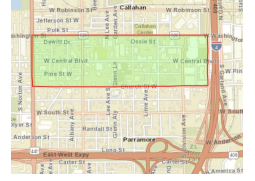

Table 1. Geography of Census Block Groups Surveyed

 <p>120950104001</p>	<p>Population: 372</p> <ul style="list-style-type: none"> ➤ East West- Expy to the North ➤ W Gore St to the South ➤ I-4 to the East ➤ S Parramore Ave to the West
 <p>120950104002</p>	<p>Population 865</p> <ul style="list-style-type: none"> ➤ East-West- Expy to the North ➤ W Gore St to the South ➤ S Parramore Ave to the East ➤ S Orange Blossom Trail (441) to the West
 <p>120950105001</p>	<p>Population 531</p> <ul style="list-style-type: none"> ➤ Church St W to the North ➤ East-West Expy to the South ➤ I-4 to the East ➤ Lee Ave S to the West

¹ US Statistical Atlas

<<https://statisticalatlas.com/neighborhood/Florida/Orlando/Holden-Parramore/Overview>>



 <p>120950105002</p>	<p>Population 772</p> <ul style="list-style-type: none"> ➤ Church St W to the North ➤ East-West Expy to the South ➤ Lee Ave S to the East ➤ S Orange Blossom Trail (441) to the West
 <p>120950189001</p>	<p>Population 976</p> <ul style="list-style-type: none"> ➤ W Colonial Dr to the North ➤ W Livingston St to the South ➤ N Parramore Ave to the East ➤ Orange Blossom Trail N (441) to the West
 <p>120950189002</p>	<p>Population 1,097</p> <ul style="list-style-type: none"> ➤ W Livingston St to the North ➤ W Washington St to the South ➤ N Parramore Ave to the East ➤ Orange Blossom Trail N to the West
 <p>120950189003</p>	<p>Population 1,174</p> <ul style="list-style-type: none"> ➤ W Washington St to the North ➤ Church St W to the South ➤ I-4 to the East ➤ S Orange Blossom Trail (441) to the West
 <p>120950189004</p>	<p>Population 599</p> <ul style="list-style-type: none"> ➤ W Colonial Dr to the North ➤ W Washington St to the South ➤ I-4 to the East ➤ N Parramore Ave to the West

School and Legislative Districts

Parramore is served by the Orange County Unified School District. It is in Congressional District [FL-10](#), State Senate Districts [FL-11](#) and [FL-13](#), and State House Districts [FL-46](#) and [FL-47](#).



These materials were developed by Health Initiatives Foundation, Inc. in 2019. Surveys were conducted under the auspices of Health Initiatives Foundation, Inc.'s Florida Disaster Resilience Initiative, with funding from The Miami Foundation.

Demographics

Parramore has the highest concentrations of minorities, poverty and low educational achievement in the nation (Table 2). The very young and very old are also concentrated into certain census block groups in Parramore. The very young are concentrated in Census Block groups 104001, 104002, 105002, 189001, and 189002. The elderly are concentrated in Census Block Groups 105001 and 189004.²

Table 2. Percent of Census Block Group Population

Indicator	Census Block Group							
	104001	104002	105001	105002	189001	189002	189003	189004
Minority Population	100%	94%	99%	97%	100%	82%	77%	77%
Low Income Population	98%	78%	81%	85%	100%	67%	66%	98%
Linguistically Isolated Population	0%	4%	9%	8%	0%	0%	10%	32%
Population with Less Than High School Education	28%	26%	37%	26%	37%	17%	6%	34%
Population under Age 5	22%	9%	6%	10%	23%	14%	4%	6%
Population over Age 64	8%	12%	21%	8%	5%	4%	2%	35%

² EPA EJSCREEN: Environmental Justice Screening and Mapping Tool <<https://www.epa.gov/ejscreen>>

